

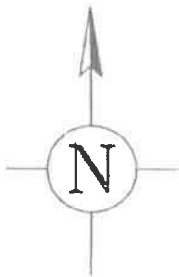
Selected Title

Title: Pipeline Licence
 Status: Active
 Issued: SANTOS WA NORTHWEST PTY LTD, SANTOS WA SOUTHWEST PTY LIMITED

Nearby Titles


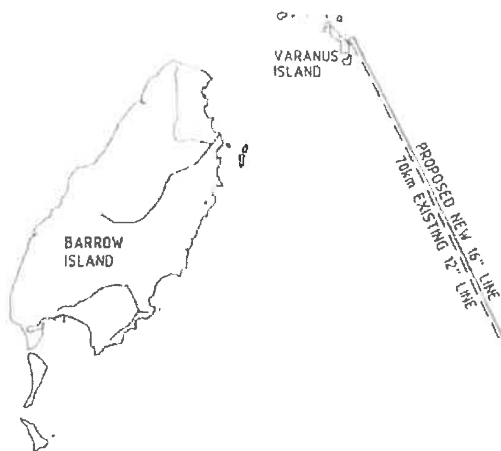
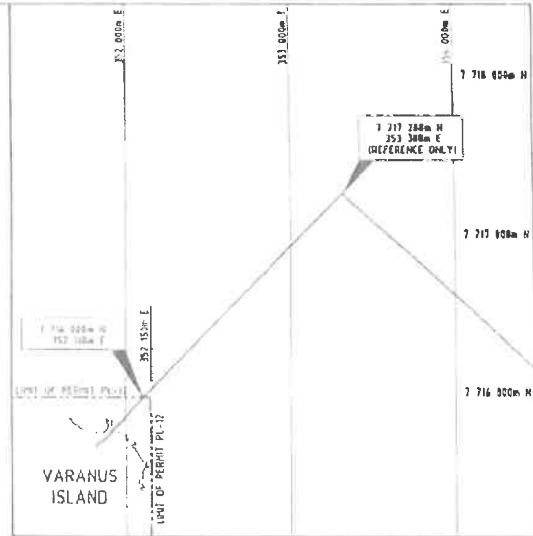
Title	Type	Status	Issued	Holder
PL 105	Pipeline Licence	Active	25/06/2014	AGI FORTESQUE
PL 17	Pipeline Licence	Active	26/07/1991	SANTOS WA NOI
PL 24	Pipeline Licence	Active	27/01/1995	ALIMTA ENERGY
PL 40	Pipeline Licence	Active	25/03/1998	DRNGP (WA) NO
PL 42	Pipeline Licence	Active	14/10/1998	SANTOS WA NOI
PL 93	Pipeline Licence	Active	28/08/2011	CHEVRON (TRPL

Please Note: The mapping functionality provided is for information purposes only. The Department has dedicated geospatial systems (TERRAPIN Online and GEOTECH.WA) which display a more accurate representation of the title locations. Alternatively, please contact the Department if you have any queries regarding the exact location of blocks, titles or pipelines.
 Petroleum Exploration and Production data can be accessed via the Western Australian Petroleum and Geothermal Information Management System (WAPIMS).

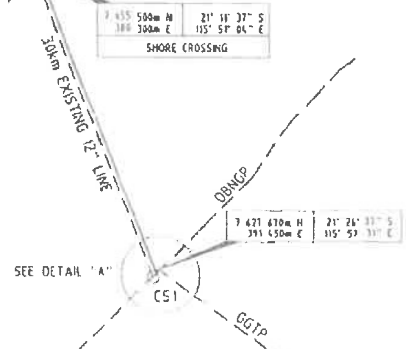
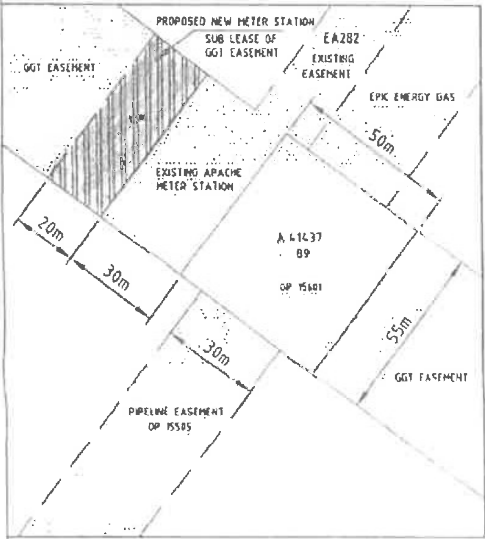


Coordinates
 The Geocentric Datum of Australia (GDA94) coordinate system was adopted for WA on 18th Dec 2000.

ACID84 pipeline digital data was transformed to GDA utilizing the WA NTS2 grid file



NOTES :
 1. THE EXISTING EASEMENT IS DESCRIBED IN DOLA DRG. No. 9778-801 AND MISCELLANEOUS 'E' PLAN, BOTH BEING PART OF EASEMENT No. 792.
 2. COORDINATE POSITIONS ARE INDICATIVE ONLY. REFER TO DOLA SURVEY DRAWING AND MISCELLANEOUS PLAN.



REV.	DATE	DRN.	CRD.	APP.	DETAILS
C	30.4.98	TD	HW	HLP	REVISED TO INCLUDE METER STATION
B	6.04.98	TD	HW	HLP	PLAN VIEW OF EASEMENT GA DETAIL ADDED
A	6.02.98	TD	HW	HLP	ISSUED FOR INFORMATION

Apache

VARANUS ISLAND FACILITIES
 SECOND SALES GAS PIPELINE
 EXISTING LAND EASEMENT - GENERAL ARRANGEMENT

SCALE NTS	CAD No. LT100DL02	DRAWING No. LT-00-DL-002	REV. C
--------------	----------------------	-----------------------------	-----------